








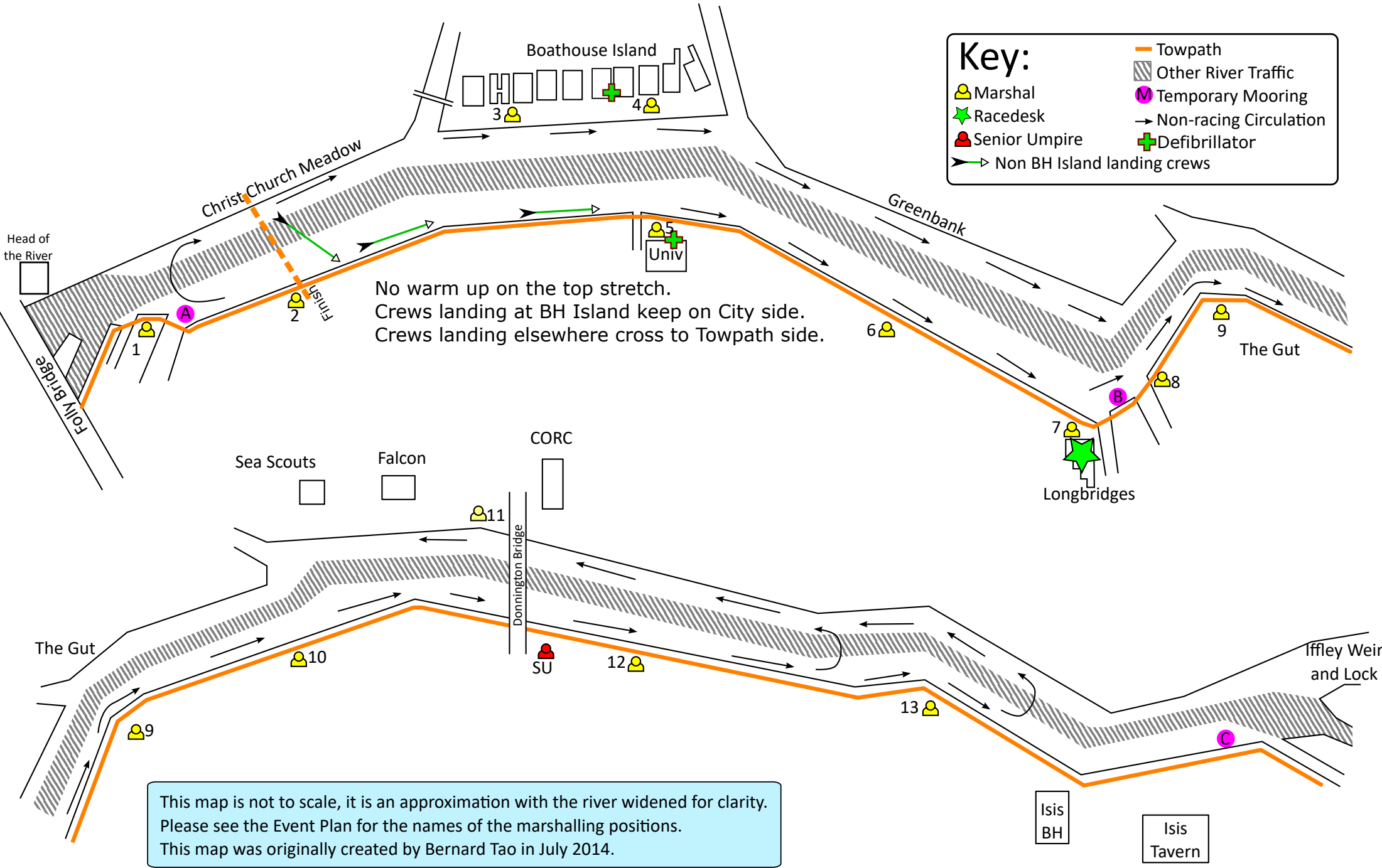


# Oxford University Rowing Clubs

## IWL Circulation and Placement of Marshals

**Key:**

 Marshal	 Towpath
 Racedesk	 Other River Traffic
 Senior Umpire	 Temporary Mooring
 Non BH Island landing crews	 Non-racing Circulation
	 Defibrillator



No warm up on the top stretch.  
 Crews landing at BH Island keep on City side.  
 Crews landing elsewhere cross to Towpath side.

This map is not to scale, it is an approximation with the river widened for clarity.  
 Please see the Event Plan for the names of the marshalling positions.  
 This map was originally created by Bernard Tao in July 2014.