












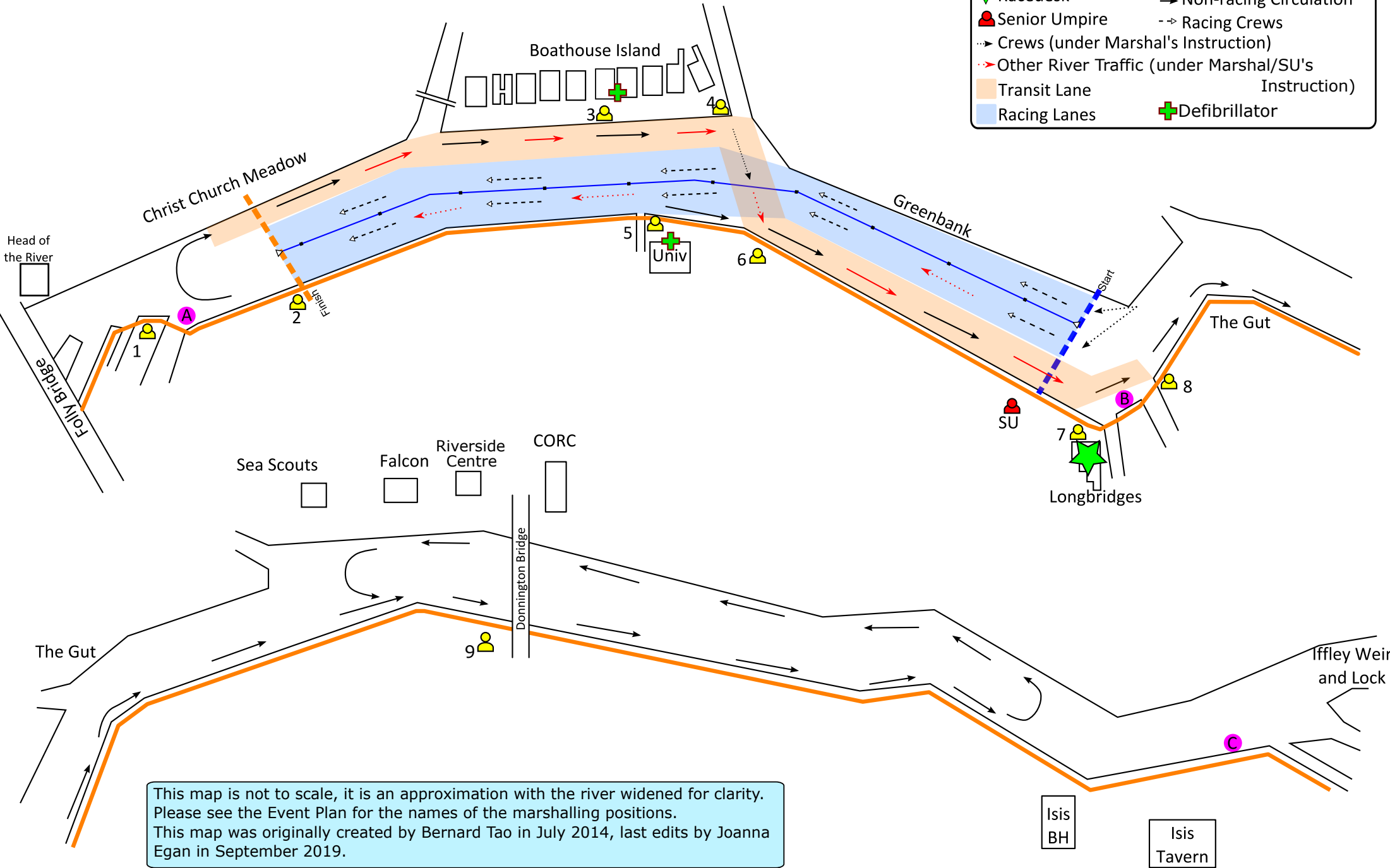


Oxford University Rowing Clubs

Autumn Fours Circulation and Placement of Marshals

Key:

| | |
|--|--|
|  Marshal |  Towpath |
|  Racedesk |  Other River Traffic |
|  Senior Umpire |  Temporary Mooring |
|  Crews (under Marshal's Instruction) |  Non-racing Circulation |
|  Other River Traffic (under Marshal/SU's Instruction) |  Racing Crews |
|  Transit Lane |  Defibrillator |
|  Racing Lanes | |



This map is not to scale, it is an approximation with the river widened for clarity. Please see the Event Plan for the names of the marshalling positions. This map was originally created by Bernard Tao in July 2014, last edits by Joanna Egan in September 2019.